




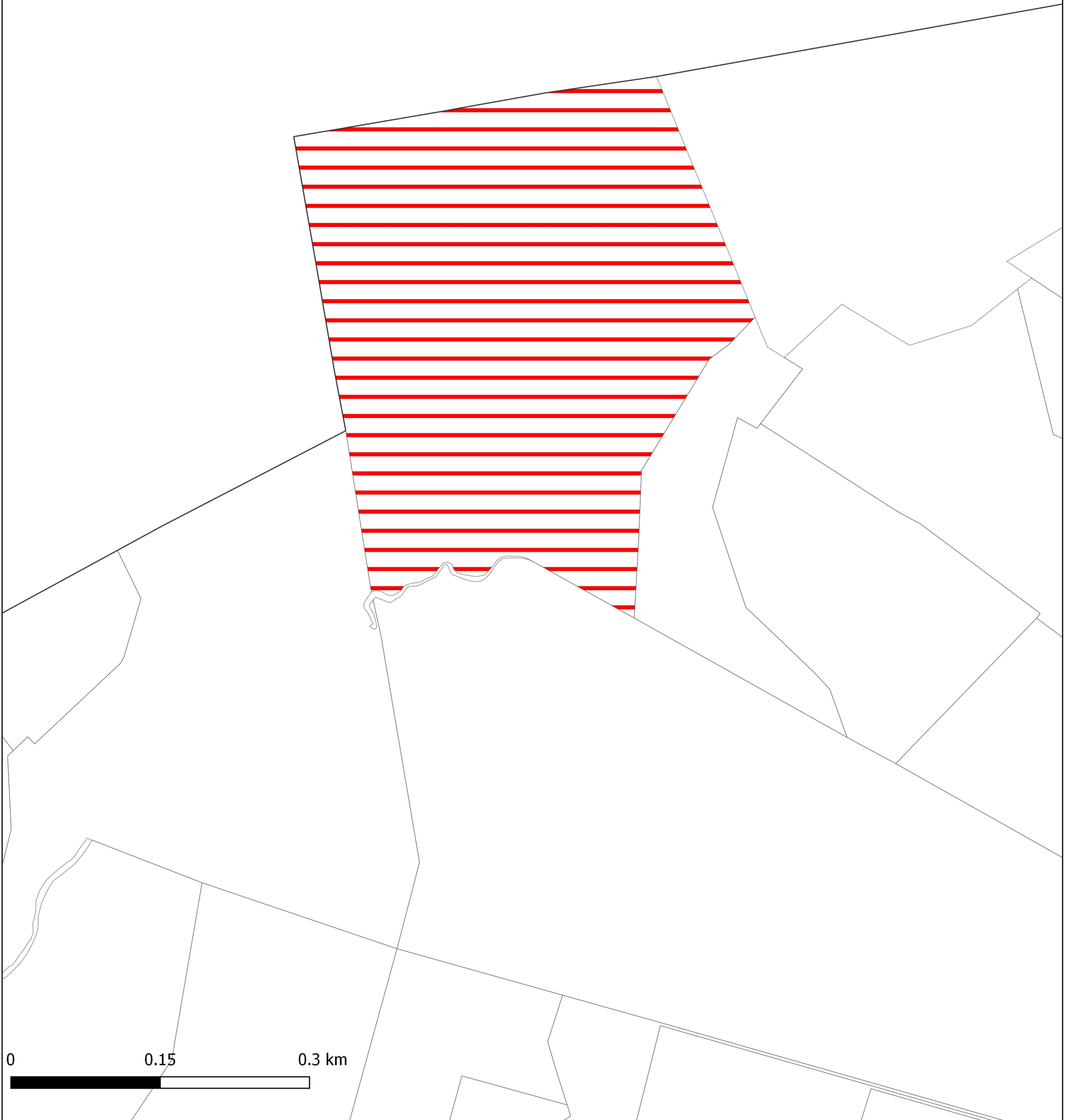


Legend

-  State Highway
-  Property
-  Waterbodies
-  Theme
-  Rates Charges: Stormwater



STORMWATER: Runciman Rd

GIS Department
Created By: EMK
Created For:
STHOM002
Date Created:
12-10-2018
Projection: NZTM
GD2000
Ref: SD26055

Copyright @ Waikato
District Council
Cadastral data CCBY Land
Information New Zealand.